

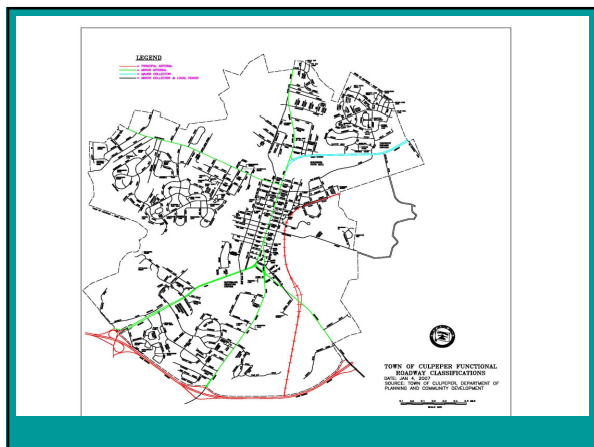
TOWN of CULPEPER TRANSPORTATION PLANS



**RRRC RURAL
TRANSPORTATION
TECHNICAL COMMITTEE**

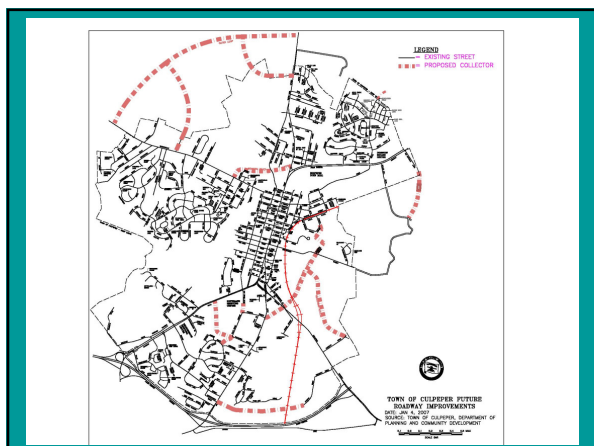
COMPREHENSIVE PLAN 2002

- Functional Roadway Classification Map
- Future Roadway Improvements
- Future and Existing Bike Routes
- Sidewalk Improvements Projects



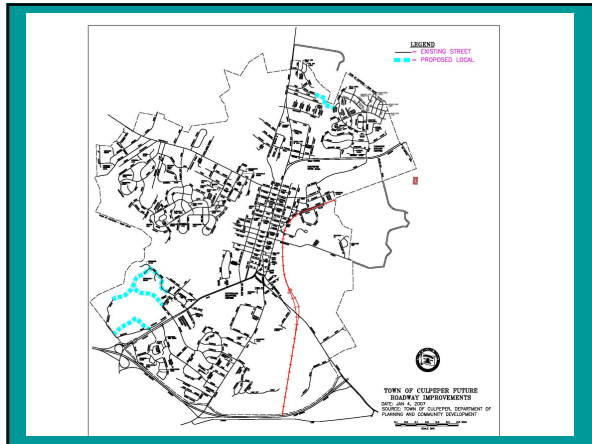
FUTURE ROADWAY IMPROVEMENTS

- **Proposed Collectors**
 - Outer Connector Road & Connectors
 - Western Inner Loop Road (Design 70% complete)
 - Eastern Inner Connector
 - Belle Avenue Extension
 - Industrial Access
 - Maddox Drive
 - Saunders Street Extension
 - Blue Ridge Avenue Extension
 - Eastern Outer Loop, from Ira Hoffman to Keyser Road



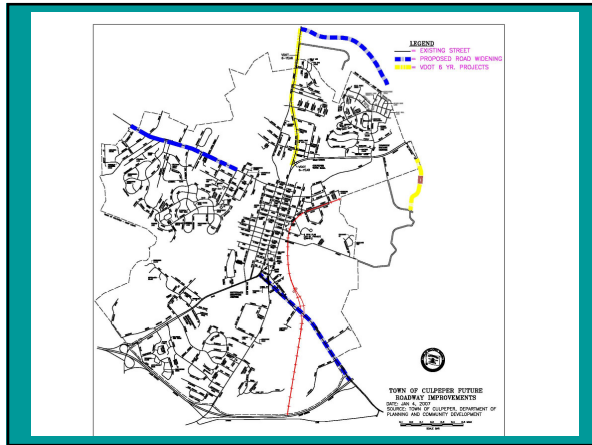
FUTURE ROADWAY IMPROVEMENTS

- **Proposed Local Streets**
 - Queen Street Extension
 - Country Club



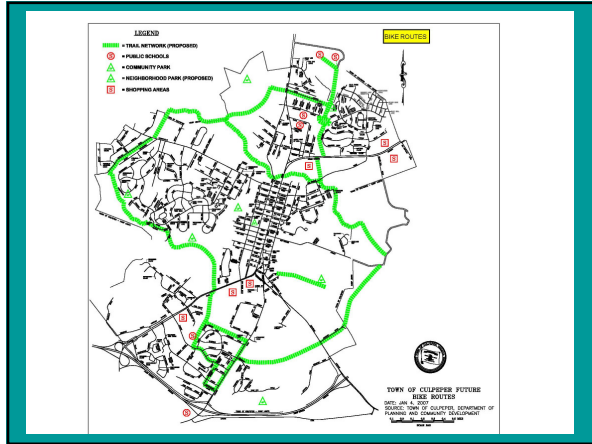
FUTURE ROADWAY IMPROVEMENTS

- **VDOT Six Year Plan**
 - Route 229, From James Madison Highway to the Northern Corporate Limits
 - Eastern Outer Loop, from Ira Hoffman Lane to Keyser Road
- **Proposed Roadway Widening**
 - Route 522, From Virginia Avenue to the Western Corporate Limits
 - Route 3, From South Main Street to the South Eastern Corporate Limits



FUTURE BIKE ROUTES

- Establishes Routing Plan
- Continuous Throughout Town
- Connects Schools, Parks, and Shopping with Residential areas.
- Developers are providing trails within new subdivisions.
- Zoning Ordinance allows Bikeways
- Currently updating plan through VDOT grant



SIDEWALK IMPROVEMENT PROJECTS

- Establishes Priorities
- Shows Routes
- Connects Gaps in the Existing Sidewalk System
- Improves Pedestrian Safety
 - Signalized Crossings
 - Five (5) foot sidewalks
 - Separates Traffic From Pedestrian Movements
 - Reintroduces Pedestrian Orientation
 - Reduces Pedestrian injuries and Fatalities
 - Curbing and Improved Drainage
 - Currently updating plan through VDOT grant

